

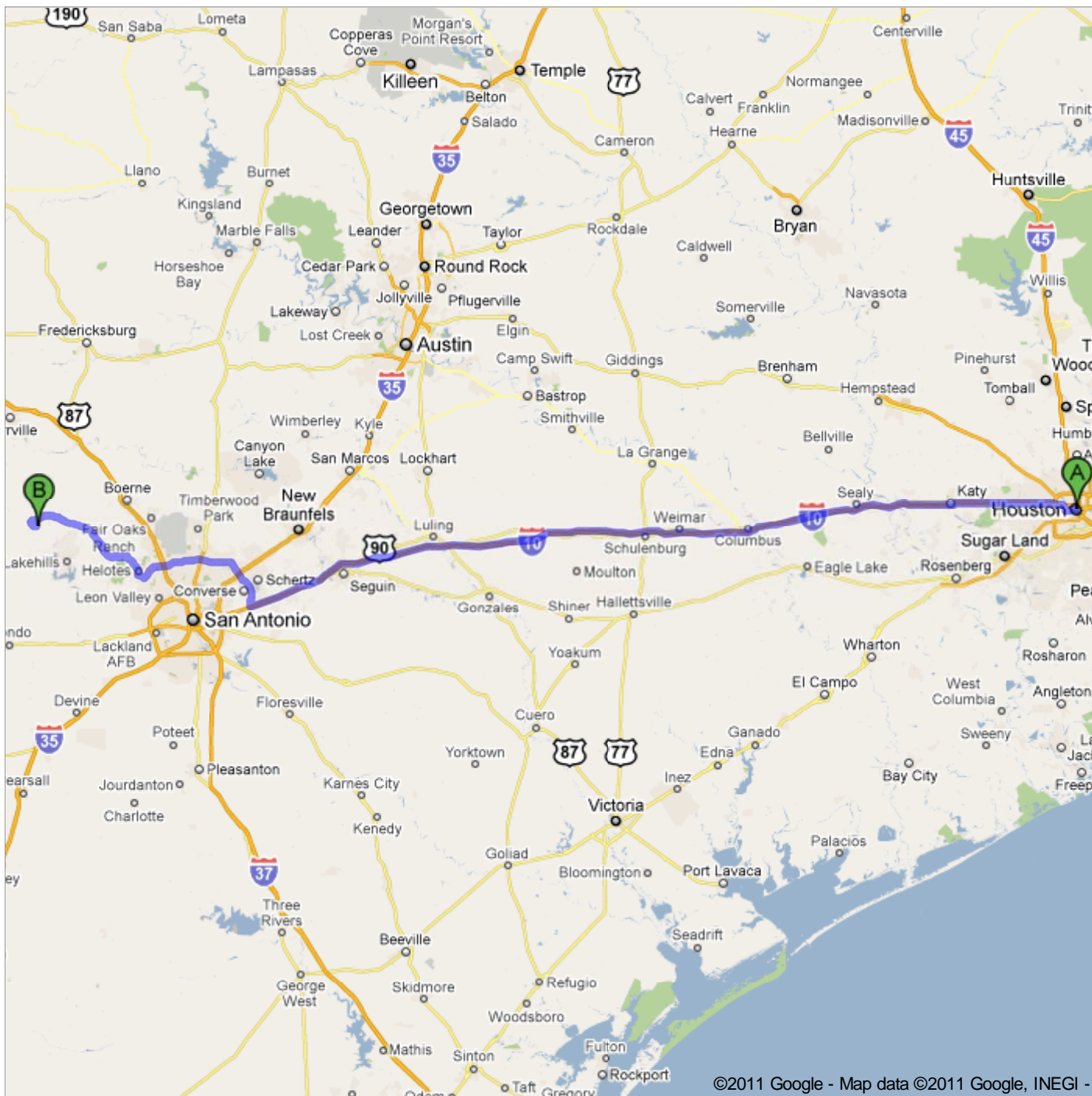


Directions to Flying L Guest Ranch


566 Flying L Drive, Bandera, TX 78003-4280 - (830) 460-3001














245 mi – about 4 hours 11 mins


Save trees. Go green!
Download Google Maps on your phone at google.com/gmm



©2011 Google - Map data ©2011 Google, INEGI -

 Houston, TX

1. Head **west** on **Memorial Dr**
About 4 mins go 2.4 mi
total 2.4 mi
-  2. Turn right at **Westcott St**
About 2 mins go 0.7 mi
total 3.1 mi
3. At the traffic circle, continue straight to stay on **Westcott St** go 364 ft
total 3.2 mi
4. Continue onto **Washington Ave**
About 1 min go 0.6 mi
total 3.7 mi
-  5. Slight left to merge onto **I-10 W**
About 2 mins go 1.3 mi
total 5.0 mi
-  6. Slight left toward **I-10 W**
About 1 min go 1.1 mi
total 6.1 mi
-  7. Continue straight onto **I-10 W**
About 2 hours 48 mins go 174 mi
total 181 mi
-  8. Take exit **587** toward **TX-1604 Loop/Anderson Loop/Randolph A. F. B.** go 377 ft
total 181 mi
9. Merge onto **I-10 Frontage Rd** go 0.1 mi
total 181 mi
-  10. Turn right at **TX-1604 Loop N/Charles w Anderson Loop**
About 31 mins go 30.5 mi
total 211 mi
-  11. Take the exit toward **TX-16/San Antonio/Bandera** go 0.2 mi
total 211 mi
12. Merge onto **Access Route 1604 S** go 0.2 mi
total 212 mi
-  13. Turn right at **TX-16 N/Bandera Rd**
Continue to follow TX-16 N
About 34 mins go 31.5 mi
total 243 mi
-  14. Turn left at **TX-173 S/Main St/Ranch Rd 689**
Continue to follow TX-173 S/Ranch Rd 689
About 3 mins go 1.2 mi
total 244 mi
-  15. Turn left at **Whartons Dock Rd**
About 1 min go 0.1 mi
total 244 mi
-  16. Take the 1st left onto **Flying L Dr**
About 2 mins go 0.6 mi
total 245 mi
-  17. Turn right go 0.2 mi
total 245 mi
-  18. Turn left go 404 ft
total 245 mi

 **Flying L Guest Ranch**
566 Flying L Drive, Bandera, TX 78003-4280 - (830) 460-3001

These directions are for planning purposes only. You may find that construction projects, traffic, weather, or other events may cause conditions to differ from the map results, and you should plan your route accordingly. You must obey all signs or notices regarding your route.

Map data ©2011 Google, INEGI

Directions weren't right? Please find your route on maps.google.com and click "Report a problem" at the bottom left.