



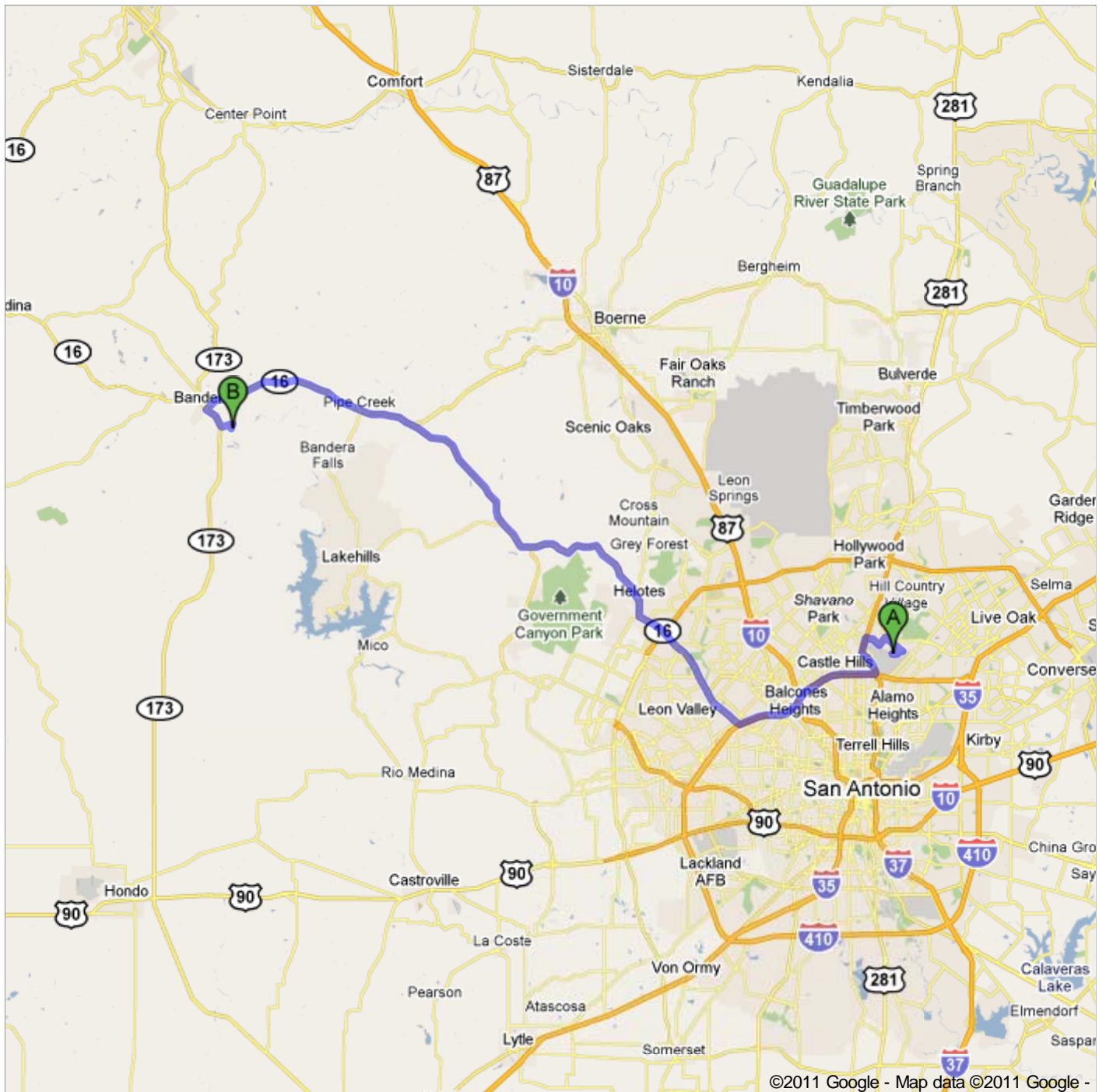
Directions to Flying L Guest Ranch

566 Flying L Drive, Bandera, TX 78003-4280 - (830) 460-3001


53.5 mi – about 1 hour 8 mins














Save trees. Go green!


Download Google Maps on your phone at google.com/gmm



©2011 Google - Map data ©2011 Google -

 San Antonio International Airport (SAT), 77 NE Loop 410, San Antonio, TX 78216

1. Head **east** on **1st Ave** toward **D St** go 0.2 mi
total 0.2 mi
-  2. Take the 2nd left onto **C St** go 0.3 mi
total 0.5 mi
About 1 min
3. Continue onto **NE Entrance Rd** go 0.1 mi
total 0.6 mi
-  4. Turn left at **E Bitters Rd** go 1.1 mi
total 1.7 mi
About 3 mins
-  5. Take the 1st left onto **Jones Maltsberger Rd** go 0.5 mi
total 2.3 mi
About 2 mins
6. Continue onto **E Nakoma Dr** go 0.8 mi
total 3.1 mi
About 2 mins
-  7. Turn left at **San Pedro Ave** go 0.1 mi
total 3.2 mi
About 1 min
-  8. Take the ramp on the left onto **US-281 S** go 1.4 mi
total 4.6 mi
About 2 mins
-  9. Take the **I-410 W** exit go 0.6 mi
total 5.2 mi
About 1 min
-  10. Keep right at the fork and merge onto **I-410 W** go 7.1 mi
total 12.4 mi
About 7 mins
-  11. Take exit **13A** to merge onto **TX-16 N/Bandera Rd** toward **Leon Valley/Bandera** go 39.0 mi
total 51.4 mi
Continue to follow TX-16 N
About 43 mins
-  12. Turn left at **TX-173 S/Main St/Ranch Rd 689** go 1.2 mi
total 52.6 mi
Continue to follow TX-173 S/Ranch Rd 689
About 3 mins
-  13. Turn left at **Whartons Dock Rd** go 0.1 mi
total 52.7 mi
About 1 min
-  14. Take the 1st left onto **Flying L Dr** go 0.6 mi
total 53.3 mi
About 2 mins
-  15. Turn right go 0.2 mi
total 53.4 mi
-  16. Turn left go 404 ft
total 53.5 mi

 **Flying L Guest Ranch**
566 Flying L Drive, Bandera, TX 78003-4280 - (830) 460-3001

These directions are for planning purposes only. You may find that construction projects, traffic, weather, or other events may cause conditions to differ from the map results, and you should plan your route accordingly. You must obey all signs or notices regarding your route.

Map data ©2011 Google

Directions weren't right? Please find your route on maps.google.com and click "Report a problem" at the bottom left.